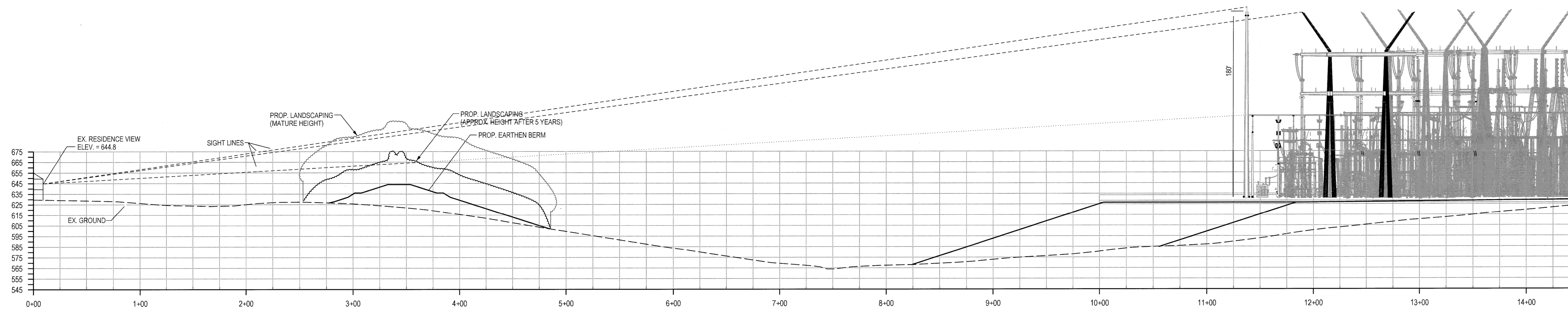


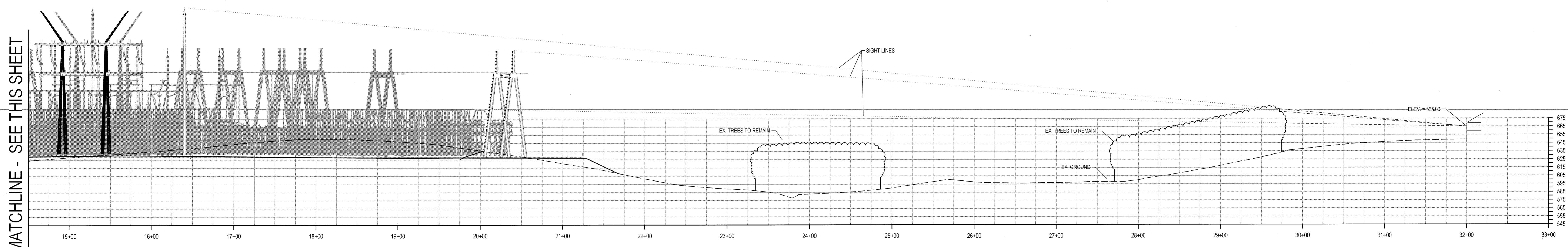
REFERENCE GRID A B C D E F G H I J K L M N O
 The original of this drawing document was prepared by Laidman, Soltesz, Associates, Inc. (LSA). If this document was not obtained directly from LSA and/or it was transmitted electronically, LSA cannot guarantee that unauthorized changes and/or alterations were not made by others. It is the responsibility of the user to verify the accuracy of any information that has been transmitted by electronic means.



MATCHLINE - SEE THIS SHEET

SCREENING CROSS SECTION 10

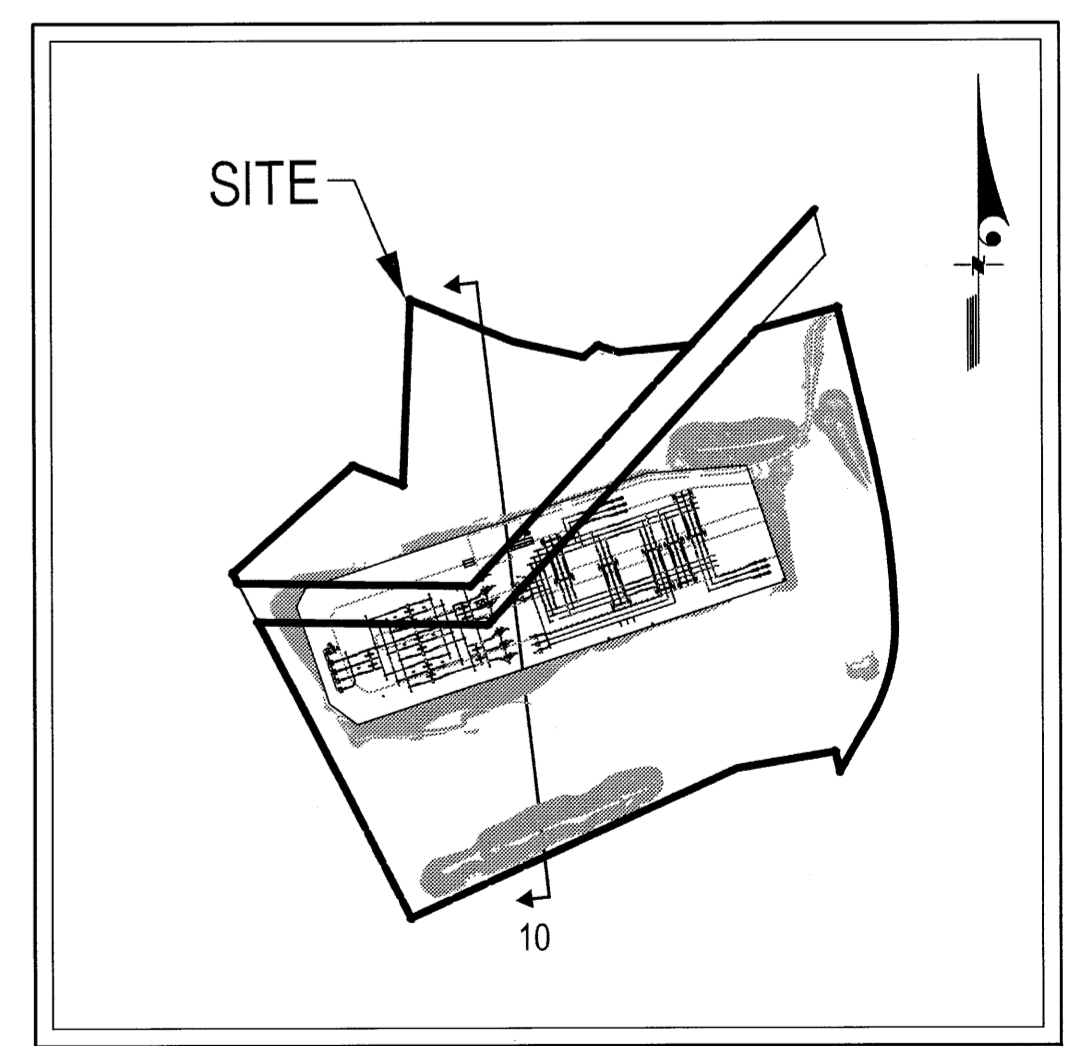
SCALE: H: 1"=50'
V: 1"=50'



MATCHLINE - SEE THIS SHEET

SCREENING CROSS SECTION 10 (CONT.)

SCALE: H: 1"=50'
V: 1"=50'



LSA Laidman Soltesz Associates, Inc.
 Rockville Lanham Waldorf Leonardtown
 ROCKVILLE OFFICE
 2 Research Place, Suite 100
 Rockville, MD 20850
 t. 301.948.2750 f. 301.948.9067
 www.LSAassociates.net

NO.	REVISIONS	BY	DATE
1	DATE AUGUST 2010		
2	DESIGNED G.P.	TECHNICIAN G.M.M.	CHECKED K.C.R.

MISS UTILITY NOTE
 INFORMATION CONCERNING EXISTING UNDERGROUND UTILITIES WAS OBTAINED FROM AVAILABLE RECORDS. THE CONTRACTOR MUST DETERMINE THE EXACT LOCATION AND ELEVATION OF ALL EXISTING UTILITIES AND UTILITY CROSSINGS BY DIGGING TEST PITS BY HAND, WELL IN ADVANCE OF THE START OF EXCAVATION. CONTACT "MISS UTILITY" AT 1-800-251-7777 48 HOURS PRIOR TO THE START OF EXCAVATION. IF CLEARANCES ARE LESS THAN SHOWN ON THIS PLAN OR TWELVE (12) INCHES, WHICHEVER IS LESS, CONTACT THE ENGINEER AND THE UTILITY COMPANY BEFORE PROCEEDING WITH CONSTRUCTION. CLEARANCES LESS THAN NOTED MAY REQUIRE REVISIONS TO THIS PLAN.

PREPARED FOR:
 KENNY CONSTRUCTION COMPANY
 12916 CONAMAR DRIVE
 SUITE 1001 / SUITE # 205
 HAGERSTOWN, MARYLAND 21742
 PHONE: 301-745-9985
 FAX: 301-745-3636
 ATTN: MR. ROBERT DAHLIN

COPYRIGHT ADCN THE MAP PEOPLE PERMITTED USE NUMBER 20111199	
MAP 4889	GRID C3, C4, D3, D4
TAX MAP 89	ZONING CATEGORY: 'A'
WS80 200 SHEET	
SITE DATUM	
HORIZONTAL: NAD 83/98	
VERTICAL: NAD 88	

LANDSCAPE SCREENING CROSS SECTIONS - 4

KEMPTOWN SUBSTATION

SITUATED AT THE INTERSECTION OF BARTHOLOWS ROAD
AND WEST OAK DRIVE
NEW MARKET ELECTION DISTRICT No. 9
FREDERICK COUNTY, MARYLAND

SHEET **23**
 OF **23**
 PROJECT NO. 1814-00-00
 \$LSAPLOT COMMENTS