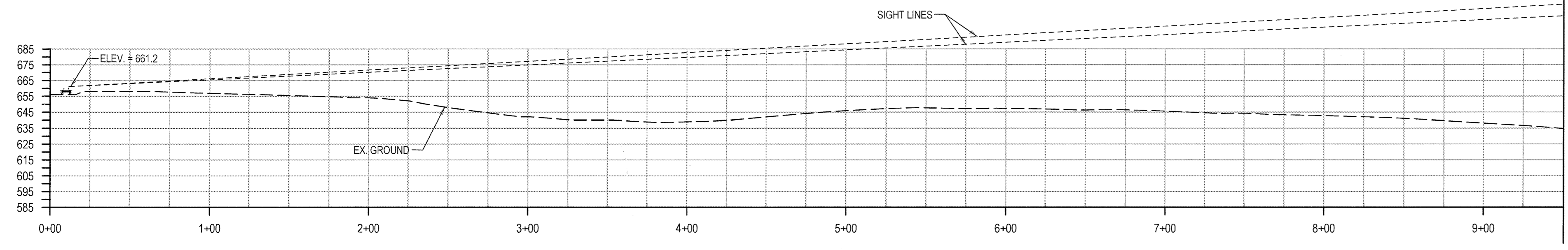


SCREENING CROSS SECTION 4

SCALE: H: 1"=50'
V: 1"=60'

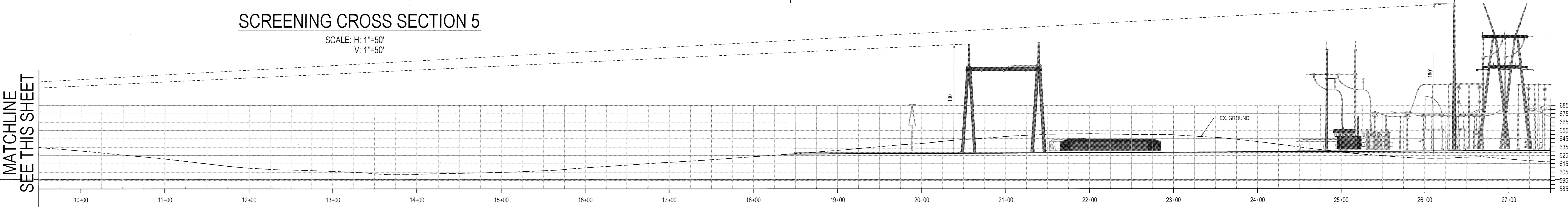


SCREENING CROSS SECTION 5

SCALE: H: 1"=50'
V: 1"=50'

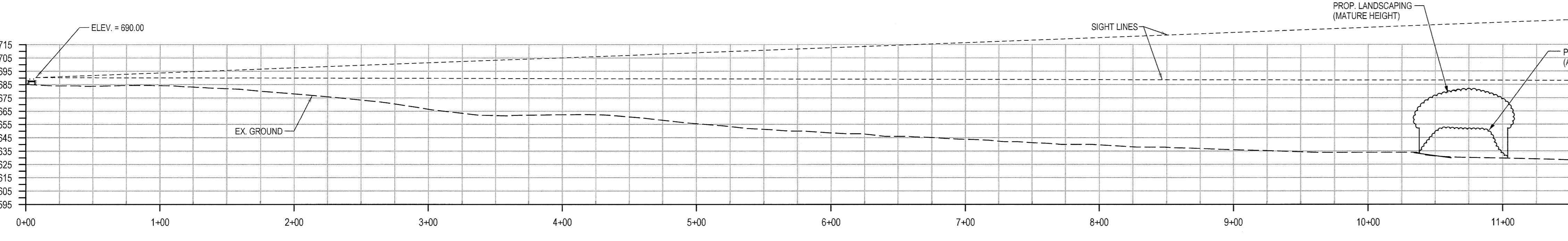
MATCHLINE SEE THIS SHEET

MATCHLINE SEE THIS SHEET



SCREENING CROSS SECTION 5 (CONT.)

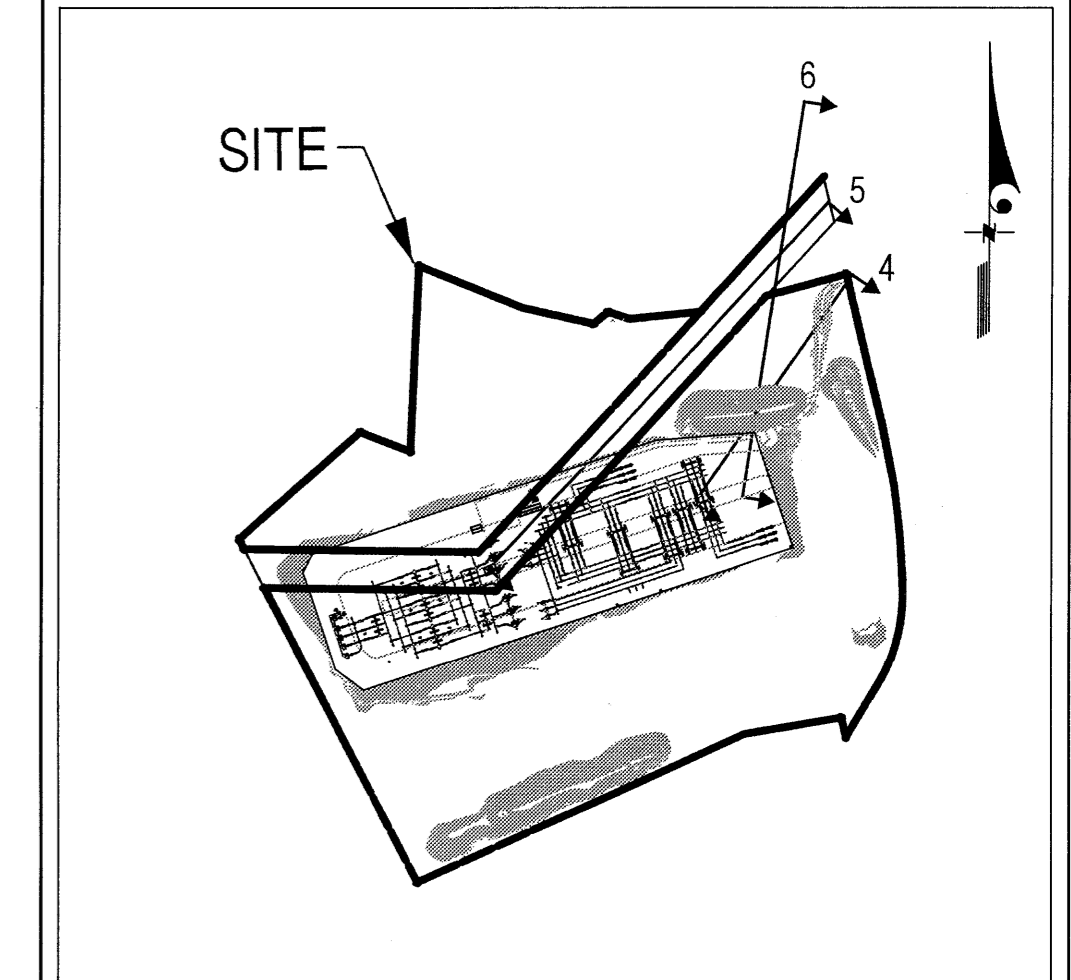
SCALE: H: 1"=50'
V: 1"=50'



SCREENING CROSS SECTION 6

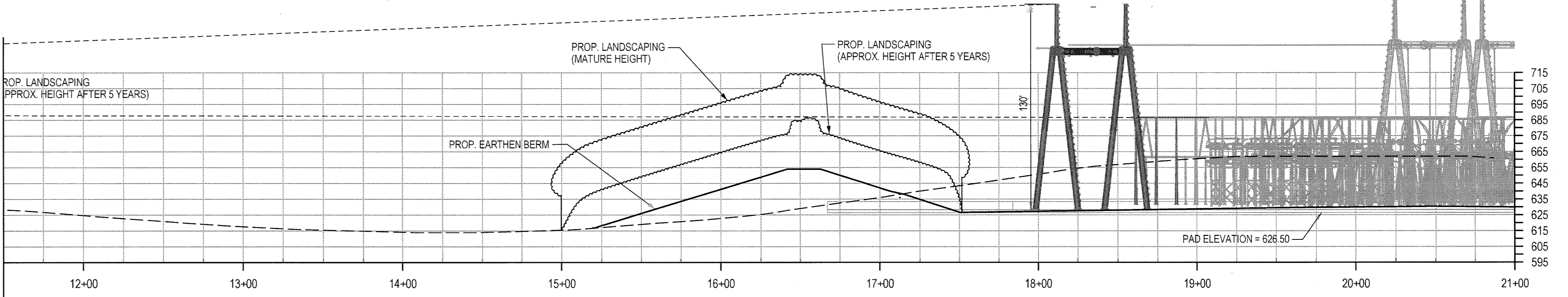
SCALE: H: 1"=50'
V: 1"=50'

MATCHLINE SEE THIS SHEET



CROSS SECTION KEY MAP SCALE: 1"=1000'

MATCHLINE SEE THIS SHEET



SCREENING CROSS SECTION 6 (CONT.)

SCALE: H: 1"=50'
V: 1"=50'



LS Loiderman Soltesz Associates, Inc.
 Rockville Office
 2 Research Place, Suite 100
 Rockville, MD 20850
 t. 301.948.2750 f. 301.948.9067
 www.LSAssociates.net

NO.	DATE	REVISIONS	BY	DATE
1	AUGUST 2010	VS - 2000		
2	G.P.	G.M.M.		
			K.C.R.	

MISS UTILITY NOTE
 INFORMATION CONCERNING EXISTING UNDERGROUND UTILITIES WAS OBTAINED FROM AVAILABLE RECORDS. THE CONTRACTOR MUST DETERMINE THE EXACT LOCATION AND ELEVATION OF ALL EXISTING UTILITIES AND UTILITY CROSSINGS BY DIGGING TEST PITS BY HAND, WELL IN ADVANCE OF THE START OF EXCAVATION. CONTRACT MESS UTILITY AT 14805-7777 48 HOURS PRIOR TO THE START OF EXCAVATION. IF CLEARANCES ARE LESS THAN SHOWN ON THIS PLAN OR TWELVE (12) INCHES, WHICHEVER IS LESS, CONTACT THE ENGINEER AND THE UTILITY COMPANY BEFORE PROCEEDING WITH CONSTRUCTION. CLEARANCES LESS THAN NOTED MAY REQUIRE REVISIONS TO THIS PLAN.

PREPARED FOR:
 KENNY CONSTRUCTION COMPANY
 12916 CONAMAR DRIVE
 SUITE #204 / SUITE # 205
 HAGERSTOWN, MARYLAND 21742
 PHONE: 301-745-9886
 FAX: 301-745-3638
 ATTN: MR. ROBERT DAHLIN

TAX MAP	89	ZONING CATEGORY	PA
WSSC 200' SHEET			
SITE DATUM			
HORIZONTAL:	NAD 83		
VERTICAL:	NAD 88		

COPYRIGHT 2010 THE MAP PEOPLE
 PERMITTED USE NUMBER 0011199
 MAP # 4689 GRID # C3, C4, C5, D4

LANDSCAPE SCREENING CROSS SECTIONS - 2

KEMPTOWN SUBSTATION

SITUATED AT THE INTERSECTION OF BARTHOLOWS ROAD
 AND WEST OAK DRIVE
 NEW MARKET ELECTION DISTRICT No. 9
 FREDERICK COUNTY, MARYLAND

LS

SHEET **21**
 OF **23**

PROJECT NO.
 1814-00-00